






KEY :-

-  - Existing HB2 kerbs to be removed. Total = 21m
-  - Existing unacceptable material to be removed to a depth of 70mm. Total = 28m² or 2m³.
-  - Existing acceptable material to be removed to a depth of 170mm. Total = 50m² or 9m³.
-  - Existing unacceptable material to be removed to a depth of 240mm. Total = 22m² or 6m³.
-  - Existing signs and posts to be removed and relocated.

H:\RoadSafetyUnit\SRTS\Safer Routes to School\SRTS Stratford\Temple Grafton CofE Primary School\Drawings\Draft\SSZ100-300 Temple Grafton CofE Primary School - Site Location Plan.dwg



COMMUNITIES

Monica Fogarty
Strategic Director for Communities

Graeme Fitton BSc, MSc, C.Eng, MICE.
Head of Transport for Warwickshire

PO Box 43, Shire Hall
Warwick, CV34 4SX
Tel: (01926) 410410
Fax: (01926) 491665

www.warwickshire.gov.uk
<mailto:communities@warwickshire.gov.uk>

NOTES

Based on Ordnance Survey mapping with the permission of the Controller of HMSO
© Crown Copyright and database right 2011. Ordnance Survey 100019520. All rights reserved.
Unauthorised reproduction infringes copyright and may lead to prosecution or civil proceedings. Warwickshire County Council.

REV	DATE	BY	CHK	AMENDMENT
-	--/--/--	-	-	-
-	--/--/--	-	-	-
-	--/--/--	-	-	-
-	--/--/--	-	-	-
-	--/--/--	-	-	-

Drawing title	Drawn by	Checked by
Temple Grafton Primary School Temple Grafton Site Clearance Plan SERIES 200	CR	GS
	Date	September 2016
	Scale	1:200 @ A3
Project title	Drawing number	
SSZ STRATFORD	SSZ100-303	